Trip of 1909.
Pittsburg, Cincinnati
St. Louis, Chicago.

doc. 95

Had 223
Dalby, Richmond & 1 Plate
Palmer at Chic. Jr.

doc. 95

Charles Schuchert
Yale University
New Haven
Conn.

~~3066~~ ~~Sept. 9, 1909~~

~~[Sept Sect P.]~~

coll. Sep. 17-18 3062

Blue basket pom. Cincinnati Sep. 20 a 21-1 gog

Sep. 21. One small box by Exp. (American) pom. Tuttle Mo. coll. Sep. 23-25 3065

3066 coll. Sept. 10 Greenbrier at Bolivar

8015 coll sep. 16 Ivor, Ky

Feb.	7	[illegible]	1.50
"	8	M[illegible] to Pittsburg	10.00
"	8	Pullman to Pittsburg	2.00
	10	Pittsburg to Sullivan & return	[illegible]
"	11	Pittsburg to Cincinnati & Indpls.	8.65
"	16	Cincinnati to Ivorydale & Ret.	1.25
"	17	" " [illegible] & Ret	2.50
"	25	" " Mt Vernon	8.00
"	20	Chamois	1.50
"	21	Mt Vernon to Hammond	[illegible]
"	22	" to Fulton Ohio	3.41
"	24	Fulton to Jefferson City	1.16
"	24	Jefferson City to [illegible]	3.72
"	25	Mt Vernon to Iron Station & Ret.	.85
"	26	Mt Vernon to [illegible]	3.32
"	27	Chamois to [illegible]	2.32
	29	Chicago to [illegible]	20.00

Ch. Co. Film. I.

1. Failure
2. Tenth st, [illegible] section. [illegible] uneven [illegible]
3. " " " " " "
   Near the [illegible] Pittsburg.
4. Coal seam with [illegible]
   Coal 18 inches. [illegible] Coke & Iron Co. et Allis.
5. } Channel cutting [illegible]
6. } [illegible] Raymond and [illegible]
7. Coal with [illegible] Intrusion of [illegible]
   [illegible] seam shows uneven [illegible]
   description [illegible]
8. } Adjacent views [illegible]
9. }
10. Thrust fault [illegible] ? Alum
11. Contact between Alum & Porous. Iron
    [illegible] 4 inch.
12. Fine contact between [illegible]
    Pottsville [illegible]

Fol. II.

1. Dyke, [illegible]
2. " Same [illegible]
   [illegible]
3. Dyke. Same [illegible]

This view brings out well the Cincinnatian age.

4. Near view of 2nd to show detail of wave layers. Bare mean 12 inches. To the left the Richmond is flat, to the right very wavy for 7 to 8 feet.

5 West quarry (by mill) east. Face view.

6 Same " " " Face view of entire quarry from E. part West. The base of Utica is the heavy projecting layer a little above center.

7. West end of same quarry showing Corniferous unconformity.

8-10. Same within 12 feet.

11. Intraformational conglomerate in part quarry north of road. This is the wavy layer shown. The unevenness is detail of Richmond.

12 Fairly accurate view from Iron Bridge Mr. Owens Q. Great Cincinnatian.

Film III

1 Elk Horn Falls, Richmond. A fair view of the falls.

2 Falls.

3 Broad view of Elk Horn Falls. Clinton in foreground

4 Another view from below the Falls.

5 The contact of the Clinton and Richmond close view in a dark place. Long exp. 1/8 of a sec.

6-8- Three views of the actual unclipped contact a few hundred feet further down the creek from the mill

9-10 Vertical [illegible] Richmond. Upper third
of limestone rocks, Hustedsonia beds below.
Light blue, the rocks limestone and [illegible]
11-12 Vertical [illegible] Falls. 9:30 A.M.

Film IV

1 Crop Head shale Fault and Crop Head

2 " " " fault
3 " " " another fault
4 " " " fine old view of and at opposite Fan
direction.
5 Contact between Devonian Kind. and Limestone
at Crop Head Creek. N.J. pan for Upside
Down.
6 Jefferson City dolomite with white [illegible]
dipping
7 Same with dark dipping. Black chert and dove colored
dipping
8-12 Across the [illegible] valley to and over the
[illegible] to the river hills

September 7 - 1909 Tuesday.

Left New Haven at 9 a.m. for New York. Delivered to Henry my manuscript on North American Paleography.

Later saw a little of Matthew and some of Hermann. In the evening had a long chat with Doctor Castle of Washington.

Both letters to Wessel, historical and Trustee.

September 8 - 1909. Wednesday

Started via the P. R. R. for Pittsburg at 7.55 A.M. Fine morning and a fine day ahead.

Pints in great cement works east of Birmingham about 12 minutes. There is one east of Tyrone, Medina at the latter place.

Arrived at Pittsburg at 6.52 P.M. Smoky dark. Stopping at Seventh Ave Hotel.

Fort Pitt Hotel is close by the Seventh Ave and is a far better house.

Sept. 9-1909. Thursday.

Very smoky day.

Called on Raymond at 9.30 and talked over the Canadian situation.

He then began to show me his Pennsylvanic collections made around Pittsburg. He has fine and in series marine fossils from the Pottsville to 50 feet above the Lower Kittanning. Even marine fossils can be traced into the coal beds. These are Orbiculoidea and Orbiculoidens. Also has the Chester fauna within 25 miles of Pittsburg. In a general way it can be said that the marine fossils drop out going east of Pittsburg.

Bill send me a collection of the Coal Measures Pennsylvanic species.

After the regular marine horizons drop out there sometimes calcareous zones with minute fossils. These are ostracods small gasteropods said to be Pupa-like and small thin-[illegible] may be minute crabs. The shale layers associated with marine ones are the so-called fresh-water shells and ostracods.

Once this afternoon we went out to see the actual occurrence.

From Tenth street Bridge on Monongahela. East side [illegible]
[illegible] Pittsburg. Cincinnati series.

It would seem that 1, 2, 3 are in continuous sequence from massive into [illegible] micaceous sandstone, then a land period when channels were worn down through (3) into (2). The sea again came in and laid down in [illegible] strata without marine life in some places - this is present at the top. It filled in the hollows and channels and was a flat bottomed sea [illegible] again into rock from micaceous sandstone. Whether the [illegible] it resembles 2 or more such sequences has become blurred and torn up.

(6) [illegible] no channelling [illegible] in this section.

(5) 10-15' [illegible] of 1, 50' [illegible].

(4) Running from hole. At one place marine at bottom. Always marine clay.

(3) About 30' [illegible] red. 155.

2 20' shale. [illegible] to thick. Impressions.

1 [illegible] 1, 1 [illegible] at different localities 1-6 feet. Marine. 60 species of fossils.

On Wood Run Ave and Beam Street
in Allegheny, Pa.

On a corner lot I saw a small coal bank 18" thick above which came in an impure limestone with Productus semireticulatus. This was all of the coal there is no transition here, for the coal above the coal in the Ames li. may be had Antrocoelia flaniconvexa and Chonetes granulifera. The coal is slightly [illegible] as if charred but it is not slaty as I have seen it elsewhere. The coal is overlain by an argillaceous deposit more than 2 inches and usually not more than one inch. However the coal and the Ames li. is continuous in deposition with the Coal or came in directly upon it. Below the coal in the structureless clay which is stratified above is stratified clay varying from a few inches to 12 inches thick. From the position of the coal there is a small harvest in the coal are finally all is stratified 18 inches thickness.

Woods Run section, Allegheny. One hundred yards further section. Here the Pocono sandstone or Loyalhanna rests immediately on the Upper Coal Measures shale. Just at one end of the section there is about 10 feet above the Loyalhanna sandstone followed by the Pine Creek limestone. This is less than 2 feet thick. Then comes in another sandstone here called "Cow Run" On the right

[illegible] Rise and Griffith Road. Allerding.

[illegible] Calc. sst dip[illegible] [illegible]

Decided 2 fat limestone
[illegible] the [illegible]

Fine grey lime rock in very impure limestone fossils 2 fat. In less than 10 ft fat it is rotten

Shale yellowish 6" massive

Limestone 5" Very regular in thickness along face of 300 fat.

Shale shaly 12 to 18" Shows bedding. No fossils.

Coral has fossils.

Fractures on weathering in a irregular way die small. giving the impression of folds when seen at a distance.

Limestone 2" very hard [illegible] 1 fat.

Crinoidal. Has many irregularly placed [illegible] ? Sometimes

[illegible] ground [illegible] Sandstone
[illegible] 1 ft of [illegible] sandstone

Woods, Rem Section. From memory.
Lee Raymonds drawing made to scale.
Four cycles of marine deposits and continental deposits, each of which is followed by erosion cycles that in turn end in river form sandstone (fine grained), more a shaly thin bedded sandstone.
On the Buffalo the clay comes in. Red shale.

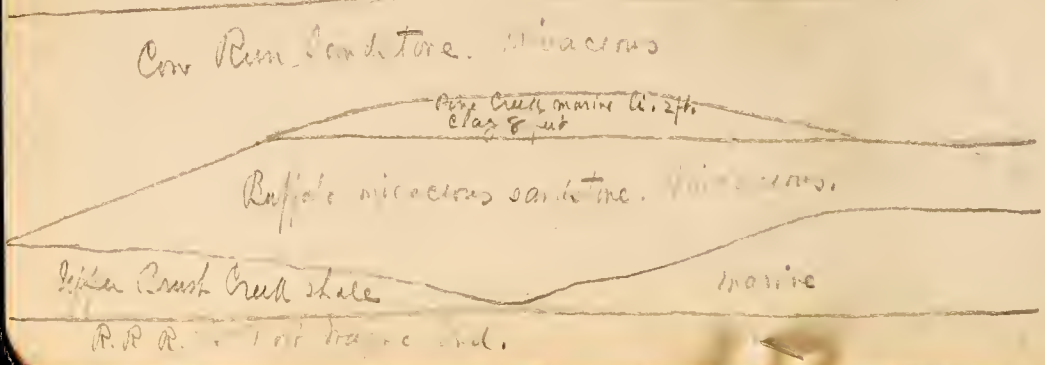

the clay at Pine Creek is an inland bay deposit. The four sandstones apparently continuous over a large area. Each cycle the strata often of marine origin etc.

So far I seem to see a couple or rather a series of rounded ridges debouching at the [illegible] rivulet [illegible] that are also more decidedly [illegible] than the [illegible]. Under normal conditions these seem to get into the structureless class [illegible] a [illegible] bedding] and [illegible] undulations [illegible] a true [illegible] followed by [illegible]. This is [illegible] by [illegible] conditions, stream action that is, first in dendritic cutting [illegible], and then accordingly covering ridges [illegible] the channels [illegible] by the [illegible].

This is the case in [illegible] but in others the [illegible] does not [illegible], or the sandstone [illegible] by the structureless class. [illegible] the middle [illegible] does not [illegible] the marine invasions [illegible] one after at irregular intervals.

To avoid [illegible] this matter the [illegible] here are made the standard in the [illegible] Eagle [illegible] marine invasions [illegible] the [illegible] that is [illegible] into structureless [illegible], [illegible] and [illegible].

The sea is pushed or is drawn away, the topography is slightly rejuvenated, streams become active and channel the great sea flats. The sea again invades, the stream washed up the underlying ground their load of sand and the marine deposits may come to lay over all of the area only after the process is completed. On the latter case the sand time may again be channeled or gravel into shoestring clay and coral deposits. Each cycle would be different in its intensity and thus finally may the deposits of successions.

Burmah says he has seen no fossils nor arts in the yellowish stratum in clay. It has many small concretions, there is much slickensiding in a small scale and diagonal fracturing. The latter is only seen on weather surfaces, and is probably due to swelling causing a loose adherence of folding.

In West Virginia marine fossils occur in the coal bearing immediately above the

The coral is [illegible] a [illegible] a [illegible] structureless clay but is the [illegible] in the water.

The coral is [illegible] and [illegible] is very distinctly [illegible], the layers [illegible] [illegible] [illegible]. The [illegible] [illegible] [illegible] in the coral but below [illegible] [illegible] [illegible] in the underlying to the coral. The coral [illegible] [illegible] in little lenses and [illegible] [illegible] and [illegible] and [illegible] in the clay. The absence of the coral is that [illegible] [illegible] [illegible] as a [illegible]. In the [illegible] [illegible] [illegible]

annel or more. In the weather the sandstones are a light yellowish but often are a very light green. Plants are scarce here and Raymond says are always scarce in the Pottsville area. Of insect wings he has but three.

From what I saw of his collections this morning I think that good faunas can be determined and in certain [illegible] some species are diagnostic of [illegible]

The Pantilids are invariably crushed almost beyond recognition. These fossils must have remained pliable and broke down with the pressure of the mud for a little calcareous matter was present since could recognize within the [illegible]

Of shells he has the [illegible]

That is the [illegible]

Anthracosia [illegible]



Leia occurs in the [illegible]

The limestones are more reliable fossil guides than the sandstones. These horizons are usually

nodular, nearly clearly red and white sometimes. They are limestones because [illegible] Fossils in the [illegible] the [illegible] in the marine shales, Clarita and Limestella are often connected together but there is the usual [illegible] matter. It allows [illegible] as a rule.

[illegible] where the mica [illegible] Cincinnati, Indiana and Philadelphia.

Rarely coals have no marine fossils beneath or the base of the coal, then usually always at the top of the coal. Therefore the sea invades on the land and the coal swamps. Coals form on the land above sea as a rule but small patches are often seen in sandstone hollows, i.e. [illegible] stones. Some marine [illegible] may be is always impossible to say.

Sept 10-1909 Friday

Started east on the P. R. R. Pt. Blairsville Intersection. At 7.10 A.M. Commenced east to Bolivar.

In the first cut east of the Intersection one sees a coal about 2 feet thick followed abruptly above by dark shales about 15 feet thick and then a thick series of sandstones. The coal rests on a greenish shale and comes in suddenly. This coal is in the Allegheny series. Dip to westward.

At the east end of this cut one gets a fine view of the Upper Freeport followed by the Lower Kittanning coal. First there is a thick series of sandstones passing gradually into shales that are olive colored. These may be 20 feet thick followed suddenly by the coal about 3 feet thick. Beneath the coal is the gritty clay, [illegible] a sample, then about 2 inches thick. Above the coal drops as suddenly but here the shales are very dark green to bituminous. The coal is [illegible] Above the coal is seen an [illegible] shales [illegible]

In the sandstone here there is a hollow and at the base of the hollow is very impure coal. Thus

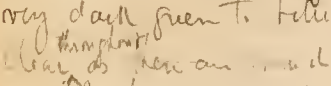

of the Pottsville

At [illegible] coal seam [illegible] about 20 inches thick has many [illegible] layers of slaty coal but stand out in the shattered surface [illegible] across [illegible] well [illegible] coal appears and [illegible] the [illegible] coal is [illegible] the top while clayey [illegible] has about one inch of bituminous shale and then the clay gray shale. Below the coal also comes in [illegible] but at one place [illegible] by [illegible] one such sheets of coal. [illegible] above coal is about 8" to 4' [illegible] thick [illegible] [illegible] and [illegible] accretions. Then a mass of [illegible] sandstone.

From Pottsville

[illegible] chocolate sandstone.

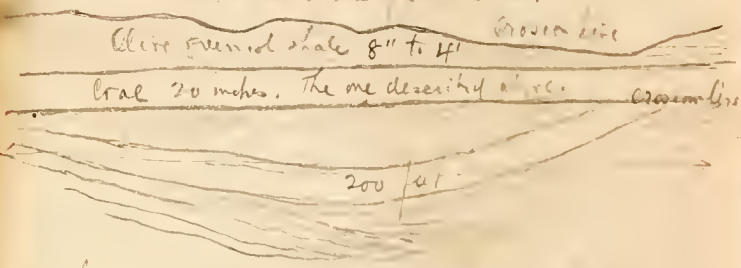

The coal [illegible] one [illegible] like a [illegible] seam as [illegible] above [illegible] with [illegible] of bituminous [illegible] shales [illegible] [illegible] [illegible]



Have taken two views of it. Films I, 8-9.
The above is at the base of the Pottsville.

The Pottsville here is about 150 feet thick, followed by the Mauch Chunk. The latter is here about 100 feet thick. The lower part of the Mauch Chunk. These [illegible] from the "Conglomerate" are sandstone and shales in alternation. Otherwise it has a red color. The Coal Measures here must be over 1500 feet thick and consist almost exclusively of sandstones [illegible]. These are much cross bedded but appear to be more regularly bedded than the Pottsville. The shale over the [illegible] coal is for the most part [illegible] feet. The sandstones appear to be [illegible] more regularly bedded than those of the Pottsville, and

more conspicuous [illegible] section.

Below [illegible] at least 300 feet [illegible] shales and sandstones may be seen [illegible] feet, the common one is thin-[illegible] disjunctive. There are others [illegible] thin-[illegible] and lenticular. The middle [illegible] these beds are [illegible] ripple marks. If not then [illegible].

On the apex of the fold are at least 2 over-thrust faults, the [illegible] [illegible] [illegible]

DOCUMENT NO. 95
Invertebrate Paleontology
Yale Peabody Museum

The Greenbrier fossils referred to came from Sang Run, Garrett Co., along the Youghiogheny Riv., below Swallow Falls. Also from another horizon near the top of Winding Ridge, between Accident and Friendsville. Fossils are abundant at both these points.

3066

Sincerely Yours

Geo. M. Peyton

Liter

Frank Hartley
North Mehoopany
Pa

start 3066 end

brier fauna. These shales may be 15 feet thick followed by nine shales interbedded with Red shales for fully 60 feet more before the Pottsville comes in. Therefore the Brentwich is here in the Mauch Chunk. It abounds in genuine Chester fossils as Seminula subquadrata, Spirifer leidyi, Productus, Chonetes, etc.

In the Brentwich zone are also red beds abounding in Foraminifera of many species and Ostracoderms. Therefore these red-beds are marine but those below and above identical in color have no fossils. It seems to me that much if not all of the Mauch Chunk is here marine. It is a cycle of deposition like the marine ones of the Pennsylvanic series with marine deposit and ending in a fluviatile and continental deposit.

[illegible] eastern end of the outcrop one mile west of Goldtown may be a fine example of crossing unconformity of the Mauch Chunk Pottsville on the Mauch Chunk. The sketch of it is on the next page and a photo (Film 1-12).

Section (just west of Bellview, on turn)
Showing original surface of the Upper Pittsville
in the Branch Shunk.



Feb. 11th 1922. Saturday.

(2) Pages 1-5 Old Cat. collection. Above Pentum x
✓ [illegible] common. Fine Dicatim [illegible]
✓ Eunotia [illegible] small specimens; One sh.
✓ Eunotia [illegible] type [illegible], hitly arched.
✓ Semina [illegible]
✓ Peirthyes orbicularis [illegible] Papum of Cym
✓ [illegible] [illegible] [illegible]
✓ Spirigera [illegible] Fragilaria type but small. Rare.
✓ [illegible] Fine. Fine [illegible] and common
✓ Navicula [illegible] ?
✓ [illegible]
✓ Gomphonema [illegible]
✓ "Farrakia dimpens". [illegible] and
convex dissepiments. A [illegible]
small [illegible]. Also another [illegible]
Actinocyclus, no [illegible] [illegible]
Aulacodiscus: [illegible]

✓ "Pinnularia [illegible]" [illegible]
[illegible] of the [illegible] are [illegible]
[illegible]. Large [illegible] more [illegible]
[illegible], [illegible]. Is this one [illegible] of
P. spinosa

(1)
- ✓ Contenitori
- ✓
- ✓
- ✓
- ✓
- ✓
- ✓
- ✓

(3)

(4)

Anthu [illegible] above [illegible] one and
beneath Lispest zone.
Spirifer sp. shape like granulifera but plicate like
striata. [illegible] is it S. arenicola? Anthu lst (1st).
Cup corals 4 inches across cup and 6 inches long.
Pitroductus cora [illegible] and [illegible].
P. semireticulatus, iresi?
P. similar in shape to cora but smaller with coarser plications
P. sinuated forms.
Spirifer rockymontana
Spiriferina spinosa?
Camerinula subquadrata

Devonic

The three Forks section have throughout Spirifer
disjunctus (plate rare, anth. Lisle flat area) and the
varieties large and rounded with equally fine
striae on the entire valve that I have identified
as rara. arenicola. Certainly the same species
as in British Columbia that I identified last year
from Canoe [illegible] The entire three forks
is 1300 feet thick but it is not the Lisle 3000 ft
[illegible] [illegible] [illegible] fauna. [illegible]
[illegible] [illegible] [illegible] in fine the lowermost

fossiliferous rocks. At the very top occurs a very different coarse + different stuff with [illegible] characteristic fossils. Therefore it is clear that there is a break here between the Lower Falls and Madison limestone. Admitting that the Cooper's Run may be [illegible] the Madison probably [illegible] with the earliest Kinderhook and [illegible] the Pocahontas at most of all.

Raymond's
Home at Brighton Heights, [illegible]

Raymond also has [illegible] Pottsville
[illegible] in the
Pittsburg [illegible]

Dr Stevenson [illegible] a list [illegible] fossils from the Pittsburg & western Pa. area.

Raymond will make [illegible] slides & send them [illegible] To Dr. Ulrich [illegible]

Raymond has a Johnsonia? from the Madison limestone.

Leiorhynchus and Paphax ? Chrysantana particularly characteristic of Cordillerian Fauna Permic and Mississippic.

The Dinichthys (Eutelodus) skeleton is the most impressive in museum. The head alone, entirely too large for the animal. The overlapping of the scales suggest the necessary strength to hold the head. Seen in the first restoration. A finer skull than this one is owned by Barton.

Two camel skeletons on slate on exhibition. One is very young, but a few months old. Both are perfect skeletons and the older one even preserves the cartilage ribs. Dr. Peterson has found two other entire skeletons of these camels.

The incisor teeth of Dinichthys has coarse grooves at their base. Peterson thinks these are due to rotting.

Left Skelton [illegible] Petersburg
[illegible] Evans [illegible] 40.

Left Pittsburg over P.R.R. at
9.55 pm [illegible] arr.

Sat. 12-1909 Cumberland
Arrived at 6.30 A.M.
At Critchlow's house. Had a [illegible]
[illegible] Saw Phebe, Wilbur, Edith
and Emma.

[illegible]
Absent [illegible]

[illegible]
[illegible]
Visited Robert [illegible]

start 8015

Feb. 15-1909 Wednesday.

Came down to the city with Gibson in the morning. Visited Glen Garden, the Art Museum and Tait Farms.

Visited Pitt in the evening.

Feb. 16-1909 Thursday. Dover. C. & O.

Antis. R.R. 3 m. E. of Dover. C. & O.

At 11:30 A.M. started for Dover.

In the first quarry a few hundred feet east of Dover may be seen the encrinital layer (of Ludlow) with the other rock giving a blued color. The encrinital layer is here not resting further the usual thickness of about one foot, the surface of which has here in places an edgewise conchoidal surface. On this surface occur the large branching Phlodictya and fan like shells above them layers of Heterocrinus stems. Zygospira is also common these layers are near the top of the quarry and stick out considerably. They therefore show more in the general picture (later this is the base of the Utica).

The crinoid layer is underlaid in about 15 feet by the encrinital layer resting on shale (Utica). The limestone bed above the shale is near 2 feet thick but some pinches down to 6 inches & a bed 6 to 8 inches thick. The bottom of the layer is thus



part

and much layer away. At the west end of the [illegible] may be seen the "Ice Scratches" of Barnes at the base of the Utica. The beds below are [illegible] laminated blue limestone with [illegible] Lake Jastrow. The [illegible] had been eroded flat but not exactly as for the contact with the Utica shows slight broad irregularities. The Utica [illegible] a much lighter color or a mottled-yellow. [illegible] to 150 feet one sees a much shattered [illegible] of [illegible] and shales from 4 to 5 feet thick. Then the Utica shows [illegible] as in preceding [illegible] Concretions occur. Elsewhere in this quarry, near the [illegible] with one sees no more of these [illegible] but the Utica contact is [illegible] the Hudson beds [illegible] the [illegible] line.

[illegible] cattle shot [illegible] the [illegible] equivalent [illegible] Ludlow [illegible] one [illegible] more 15 feet [illegible] work. [illegible] a mere thinning the [illegible] layer in N° 1 [illegible] the Utica contact, the [illegible] with [illegible] and [illegible]

Kagar. The section is thus



In these instances it is seen that the Boulder bed is the channel [bed] bottom of the Utica sediments. The whole mass rolled about, by ice and many of the small ones rounded and then all packed together. The contact with the blue Trenton is very sharp, the lower Trenton is smoothed, even bedded, blue-grey limestone, while the Utica beds, reddish-grey, granular and considerable crinoid material. Leaving the boulder bed or fact away we see this:-

Iron by Canal Wharves on Trenton



A few hundred yds. west of Dover may be seen with a formational conglomerates and the Trenton about 35 feet below the Utica. Here nothing more or less than a changing of the sea bottom.

Seas recur at two levels. There are two in the part of the Trenton besides the reserve, known as trail-bed, of the Utica.

The "trail-bed" shows more in the first quarry to the west of the Dover station. Here first it. It lies in the centre of the section and is many at one special but in places the whole bed is channeled. The thickness varies from one foot to about 30 inches. The pinching take in the other part.

The same facies is again in the next western quarry. But the Utica shows no more channel bottoms.

The chief fossils of the Trenton are the Lingula Of brachiopods are seen Orthis testudinaria Plectambonites sericea, Rafinesquina alternata and Zygospira recurvirostra. Maenus [illegible] are evidently one range one of Calymene. Cinetodonta also are common.

8015 end

The hills are rounded and the
points are low with wide and flat tops.
There are four wide valleys or flats
above the low valley marked flat & level
undulating and rising gradually to the Creek.

Elkhorn Creek [illegible]
Richmond.



start 3062

Sept. 17-1909. Friday.
Left at 8.30 for Richmond.
arrived at Richmond at 10.20, At 10.35 started on foot for Elkhorn Falls 4 miles to the south east. but there a little before noon.

The bridge over the creek crosses the Clinton and the falls are less than 300 feet down stream. Took several photos and of the Clinton outcrop.

The Richmond (Cincinnatian) fed 16 of 1.41 A.) is very even bedded and on the whole the Cincinnati Clinton limestone with pockets of fossils at 2 1/2 feet above the base. The clay bed between is very well seen here. The coal is plainly seen because of the very dip of the strata. and the fauna. [illegible] 67°. This dip was slightly down Clinton.

Less 1/8 mile down the creek from the mill at Elkhorn Falls may be seen the Clinton - Richmond contact. Dip as shown on the opposite side and of the three there are 3 veins.

The [illegible] the Richmond is very [illegible] a greenish calcareous thin bedded [illegible] but in the weather will completely break down. Has many bryozoa, Hebertella sinuata, H

maculata?
and Platistricha lynx-moritura.

Returning to Richmond collected in the cut of the new railroad Chicago, Cincinnati and Louisville. This cut is high in elevation and very near the Clinton, but none of the latter is in place here but pieces are found in the glacial debris. Here one sees the same thing as in the Elkhorn with the addition of Rhipidomella melonica. Then fat brown fossils are in more abundance but are all washed and comminuted by the sea. Dalmanella Rogersi here but the big Strophomena filitexta and Leptaena analoga occurs here. A thin zone also occurs Tetradium, Rhabdomeson rusticum is very rare and small specimens.

On the north side of Dix Creek, just below the private road to the coal pits occurs the Rhynchonella dentata beds. According to Cumming's section he had is about 60 feet beneath the Leipsic shale.

Put up at the Arlington House.

Sep. 18 Saturday. Richmond Hill,
Set off at 6 A.M. and collected a few of the
common along the Beaufort of the Whitewater to
Thistlewaite Falls. The highest hills are the Rhyn-
chithema dentata beds. Here R. cobax is very rare.
Below are the beds abounding in Stiptolasma rusticum
and R. cobax very common. At Thistlewaite
Falls level R. cobax in red sandy fulms are
very common. Here the development is from the
light coloured forms of R. cobax to R. Britannellus.
that dark coloured variety at the very top of the Rich-
mond.

The R. dentata beds are fossiliferous rich
in fossils of which Pis are the principal.
Brachiopods are apt to be single valved,
most of the more delicate shells as they are
usually found [illegible] The highest
beds [illegible] and
table mountain all fossiliferous once deeds
to form upon. The commonest shell of these
beds is R. dentata. [illegible]
is very rare. Bastrites are literally
always present but the specimens are
poor & fragmentary.

end 3062

Sep. 20th. Monday.

Left Cincinnati on the B. & O. R. R.
at 12.30 P.M. for St. Louis.
Arrived here at 9.15 P.M.

Sep. 21st. Tuesday. St. Louis

Started out this morning at 7.30 for Kimmswick
20 miles south of St. Louis, on the St. Louis, Iron
Mountain and Southern R.R.

To the north of the town beside the railway is
an abandoned orthelite and hey may be seen quarried
in the Kimmswick limestone. The rock is crowded
crystalline limestone replete with ammonites, shells
among which the Bryozoa are most conspicuous and
crinoidal remains. Considerable quarrying at one
has taken place in search for these ammonites,
filled with calcite. When the original limestone is porous due to dissolving waters.

The strata dip to the north east 10° to 15 degrees. Less
than ¼ mile north along the track is a high cliff of
clayey marl or loess deposit, glacial in character
that stands to the basal Mississippian, as it is running
I can make no effort to find out the Fleur-de-

start 3065

Sept 23 – 1909 Thursday. Fulton Mo.

Started out at 6.30 with Bryan and a team. Drove south to the Bryden farm on Craighead Creek for Strophomena. The section here is as follows.

Above Craighead shale, 20 feet but Lane not more 10' can be seen.

Crinoidal limestone. A hardened shale. About 2 feet.

From Craighead shale

Zone of Strophomena (1)

30"

Zone of Strophomena (2)

30"

Zone of Strophomena (3) 2 feet thick.

Zone of Strophomena (4) rock bed base not seen here.

Zone (1). Just below are called crinoidal limestone. Here the shells are packed together. These are the deepest and most accurate fellows.

Zone (2) Many shells packed together. Much like those in zone 1).

Zone (3) This is the Bryozoa layer (also Rhomatopora are Abundant) of about 2 feet thick near the center of which the Bryozoa are most

a slight anticl.

Studebaker Well, [illegible] south of Fulton, Ills. 6 miles in a straight line south.

Upper Crayhead Hole, to surface slope.

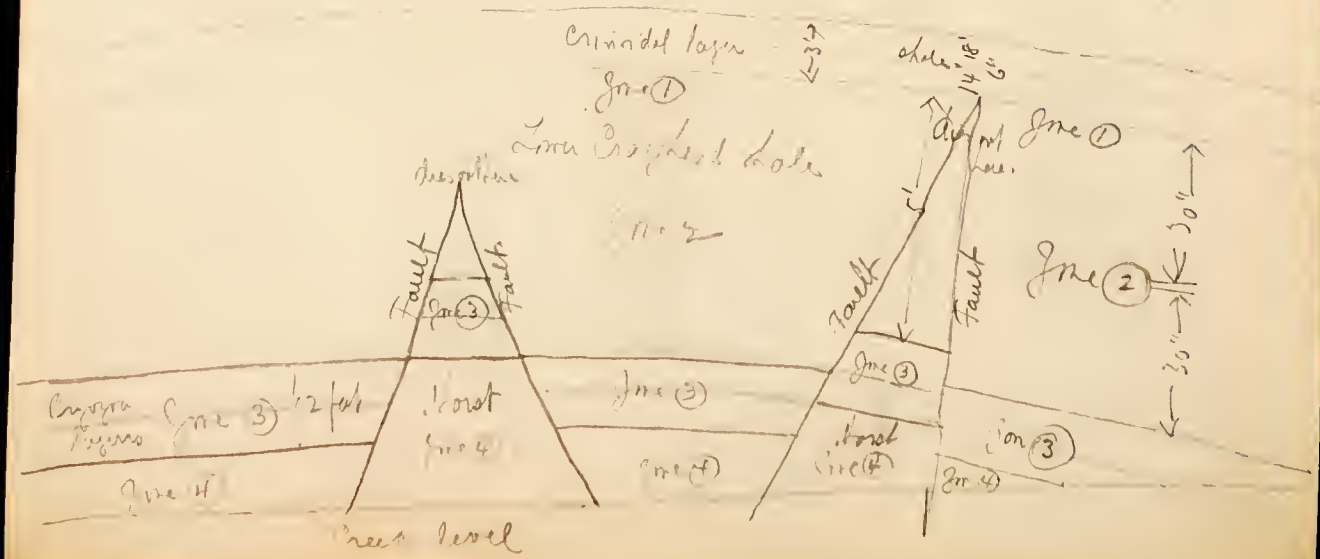

Common. I would not be surprised if the Orig. attached [illegible] Lyssorra. which may have been the cause of the thickening of the Ridge. Here also seem the Layer Bells and the Lumping [illegible] to be decided here.

Jno (4) Creek empties. Here the Strophodontas are rare and flatter. Below this level down to the Bells are all full as above [illegible] some

---

Just a little up the same creek may be seen the contact between Devonian and Kinderhook



Kinderhook. Keyes says no. One of the [illegible] as Safford's idea. Kinks may be the same as Lithographic limestone. Probably not but rather the base of the Kinderhook.

Then saw the Point Gray Head shale on the Davidson farm 1/2 mile south west of Ogden Farm locality. See more below.

About 1/4 mile south of the last place may be seen high cliffs of the Ottawa River. At the base is the Fort Cassin limestone about 75 ft. Bottom not seen. Above comes the Collingwood limestone, about 50 feet thick followed by the Point Gray shale and then the Ste Dorothy limestone. Could get no fossils.

Recent [illegible] formation comes [illegible] miles east of Fulton. The Niagaran about Fulton. Dr. The former is [illegible] thick. Bryan calls it the [illegible] Beds are [illegible] mud [illegible] south [illegible] is.

The Devonian does not [illegible] Fulton.

[illegible] material [illegible] from the Point Gray shale comes near the [illegible] Ind. [illegible] the "Iowan shale" at [illegible] the Hermit, near all the material [illegible]

(the Lazy flaggy) came from the upper 20 inches just beneath the Tanner Layer.

What I have learned in regard to the Stringocephalus sequence is this. The history begins in the Olentangy Limestone. The salient forms in the Craighead are flat, transverse, crowded plicate forms. The evolutional tendency among these are toward elation and coiling, more convexity and protasy a tendency to true plications. In the Byron beds protasy due to flat. tachment to the byssus, stimulation and crowding, the hinge shortens, humping begins and decided reduction or implantation of ears obtains. It is here that the angulated large ones in less antiquated forms occur. Higher up the parallel type becomes more and more abundant and continues into the Upper Craighead. The large flat forms (Atrypa callimacyensis) may be an outgrowth of the earlier stock or may be a new migrant.

The whole series of these Stringocephalus is to be referred to the Onondaga Limestone, i.e. up to and including the Byron bed. Later there is little more development.

The Devonian occurs in the bluffs of the Missouri opposite to Jefferson City.

Edgewood fauna of Parley mixed with Traverse fossils. Or says Meyer. Stringocephalus occurs here below Traverse.

The generalized section across Fulton is

Coal Measures. Lower layers have P. mendicus.
(? Ste. Genevieve and St. Louis)
(? Kinderhook).
Burlington ——— ?
Very thin Kinderhook
Chouteau
Callaway ———
First Magnesian
Sandstone.

Sept 24-1919 Friday.

Fulton - Jefferson City, Mo.

Left Fulton at 9:06 a.m. Ar Jefferson City at 11 a.m.

Just below or S.E. of the Clayton we cross the Jefferson city dolomite formation. The section is as follows:-

Whitish dolomite, as a rule thin bedded, in places massive. Much of the rock very low down but may occur thro the formation

15-18 feet.

White thin bedded [illegible] dolomite.

5 feet.

White very bedded dolomite. Shows a ripple mark.

6 feet.

Dirty white impure bedded dolomite, in places [illegible] and conglomeratic.

8-18

White very bedded dolomite.

10 feet

Dirty white heavy bedded dolomite with some chert, in beds but some [illegible] and large excavations. Much disintegrated

10 feet

Jefferson City dolomite

Cross disconformity

Clayton

Lower contact

Base of formation

Contact

Jefferson City dolomite

Clayton

Cross disconformity

AR

The diameter of the iron ring may be seen
here & and obtained. Sometimes the clear
[illegible] within the beds and again such a thin ring
has formed from 3/4 to 1 1/4 inch thick it would break
through settling and or come to [illegible] the water-
proof coating. More often concretion would
develop, often quite [illegible] and from a small
ring irregular concretion would develop around
[illegible] small concretion, and [illegible]
[illegible] [illegible] [illegible]
[illegible] [illegible] [illegible]
[illegible] [illegible]

Sept. 25 - 1909. Saturday.

Took the 7.25 A.M. train on Brown's recipe for Fern Glen. Left R. at Valley Park about 2½ miles east of Fern Glen. Between these two places are cliffs of whitish limestone with much chat. From the fragments which I saw almost none of the Kaskaskia rock above Burlington.

At Fern Glen, or one place just west of the flag station there is a little cliff of crinoidal limestone at the track. Ten feet higher comes in a zone of red shale yielding in places Orthoceras. These red shales pass into yellowish and then gallowy shale that at the top is seen in all gradations. This shale should seem to be 25 feet and is the typical Fern Glen formation. Above in the cliffs probably 75 - 100 feet higher are rocks as the Burlington.

Long walk along the railroad and in part of the Castlewood Park to the Kinswick. Here we see the Kinswick shale at its best. Here considerable chat. Less than ¼ mile west are quarries and a mine below, in lower beds of the Kinswick.

Near the top of the Kinswick some Platystrophia

end 3065

[illegible] Plectrohmites [illegible], Calyptraphorus, Dolium, and an abundance of Zygerul, Ox, Cithna [illegible]

[illegible] Pacific [illegible] a Pacific [illegible] Bar a [illegible] [illegible] of Cal. and, has [illegible] the [illegible] Peter. [illegible] cliffs, Limonia [illegible] illegible [illegible] use.

There [illegible] away [illegible] in the case last. [illegible] Heraclea [illegible] Ox sail, Valley Quail.

[illegible] Herman one [illegible] [illegible] write [illegible] [illegible] with Patriotic [illegible] [illegible] [illegible] Herman [illegible] [illegible] Fox.

doc. 95

Strophomena layers of Craghead shale as seen by Schuchert with Breger September 23, 1909 on the Synder farm Craghead Creek, about six miles South of Fulton, Missouri. 3065

See vol. 17 (1923) Mo Bureau Am. A. J. S., vol. (27) 1909 by Bridge.

Upper Craghead shales not studied about 8' 6" thick
Some of the Strophomenas continue here, mainly S. callawayensis. Am. navalis

Middle Craghead li = Crinoidal layer 1' 8" "

Lower Craghead shales 12' 8"

Here are the Productoid forms are St. incrassata, along with S. callawayensis. 36"

Zone (1) 30" Shells most common in bottom 6 or 8 inches

Zone (2) 6" Shells again common here (Synder farm)

Shells now becoming quite abundant and Productoid along with fine striation.

5 feet (Main zone of evolution)

Zone (3) 24" Bryozoan and coral layer. Strophomena most abundant here.

Zone (4) Shells 12 inches below zone 3 abundant here 24" Productoid forms common (navalis) but do not weather out nicely

Interval of 24" with no shells seen. (Synder farm)

Coarse sticky-clay parting line S. kentensis along with S. symmetrica.

5 feet

Zone (5) Basal layers best seen on Davidson farm 1½ miles S.W. About 5 feet thick

Callaway limestone. The history of these Strophomenas begin in the limestone.

DARLING K. GREGER
FULTON, MISSOURI, U. S. A.

The labeling of species is hard to fix upon. Shafer is more correct than one. See my evolution Series in exhibition Series.

Memoranda

All of Swallows Callaway Co. Devonian fossils came from two localities, — Bellama Springs, and Old Snyder Farm. The first is Callaway limestone and the following forms were described from there Spirifer annae, Athyris fultonensis, Cyrtina missouriensis Cyrtia accidentalis, Swallow labeled C. reticularis Strophreodonta demissa and Strophs. quadrata from Bellama Springs

dec. 95

DARLING K. GREGER
FULTON, MISSOURI, U. S. A.

There were in the State University coll.
before the fire, along with a lot of corals
of the Callaway limestone, you can feel
safe in using all of the specific terms
for Craghead species excepting quadrata
as I remember the species labeled quadrata
they were attached to fragments of limestone
and were of the S. rotiea strain and the
species I call S. costata Owen.
There is a remote possibility that swallow

DARLING K. GREGER
FULTON, MISSOURI, U. S. A.

stumbled onto a specimen of Strophonella
Crassa Rowley, and if he did undoubtedly
it would be a Strophocelasia with him
however there is nothing in any of the descript
ions that would suggest Strophonella.

Sept. 6-1909 Monday.

Left St Louis at 8:30 P.M over the Wabash and arrived at Champaign at 1:10 P.M.

Spent the afternoon and evening with Prof. Worthen Savage.

The Edgewood occurs near Wilmington Ill as a thin bedded limestone, about 10 feet thick. It has the same fauna as [illegible] the Cape Girardeau area.

The Thebes (Richmond) is also here below which is the Temperate Richmond, the connection with [illegible]

The Calhoun of Iowa is not so thick as that of Calloway Co Iowa and has a different fauna. May there be a different horizon or are there here other barriers than the Mississippi.

Will send me photos of the Ozarkian fault, a section of the Devonian above the Hannibal and beneath the Kinderhook, and a hand showing the Devonian - Kinderhook contact in place.

Nov. 28-1905 Tuesday

[illegible] part of the [illegible] the Nat'l Acad. of Science [illegible] not.

There is a [illegible] on which the entrance stairs, hall. Thus first floor has a small central exhibition room, [illegible] with lecture or committee rooms on each side. In the back of the central room are the stairs to the main exhibition floor. One part of the room occupies the entire width, with a second floor gallery. Central [illegible] also [illegible]. The [illegible] the sides.

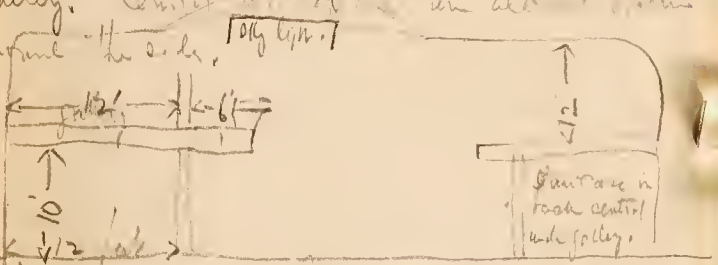

Skylights about 8'. [illegible] space about 5'. Beams [illegible] from about 40" [illegible] 1' of ceiling [illegible] ceiling, about 6'. Some about [illegible] Perhaps [illegible] windows about as wide as windows (could be made less and so enlarge window space).

Central sky light flat below, curved above [illegible]

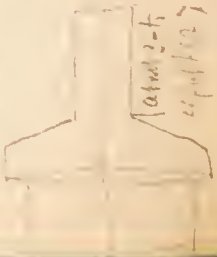
about 2-4
inches

If we copied the [illegible] we should ask for the building like the one, one to be devoted to Paleontology, geology and [illegible] the other for Botany, Forestry and Ethnology. The plan would be [illegible] with [illegible] one another, thus (Lecture room) [illegible]



Paleontology

Calf, [illegible] cast [illegible] at Cincinnati, Ills.

Brachs from Chazy [illegible] are for the most part unlike [illegible] Trenton.

Specimen [illegible] Ctenodonta [illegible] nasuta, [illegible] Ctenodonta [illegible] Ctenodonta [illegible] Ctenodonta

Evidence moderate.

"Streptothrix suppurans" here. [illegible]

[illegible]

[illegible]

[illegible]

[illegible]

[illegible]

[illegible]

[illegible]

[illegible]

[illegible]

[illegible]

Sept. 29-1909 Wednesday. Cairo.

Cook Eaton to Luxor with the Thomas party for the Mentuemhat tomb. Villiers and Thomas found by Villiers.

One of Villiers students has fever with Stanton told me that Kimra chiefs [illegible] occur at random beginning. Villiers said that he stated this in print in Egypt but no one ever actually started [illegible] Stanton suggests that Kesterson was equivalent to this marine horizon. (Mrs. Peterson's friend has name).

Carnarvon returns to the Grand Hôtel.

ucl
my

2014